




WP5 – Sectoral Strategies Development




1st Workshop - of the DONAUREGIONEN+ project
– Introductory and methodology workshop –
15th and 16th July 2009
Senec, Slovak Republic

Basic informations

- Start: 1.12.2009
- End: 1.6.2011
- Duration: 18 months
- Responsible PP: ERDF PP7 - Scientific Association for Spatial Development, Gödöllő




15th-16th July, 2009 1st Workshop, Senec 2

Basis of the task

- This part of project follows to WP4 – Analyses, which was processed in DONAUREGIONEN project
- Together with SWOT analysis will be used as a basis for WP6 – Crossdanube strategies as well as the inputs for WP7 – Comprehensive strategy



15th-16th July, 2009 1st Workshop, Senec 3

Objective

- Main objective of this WP is to map all actual development plans (on EU, national, regional and local level) in all NUTS3 regions listed in existing strategic development documents related to respective NUTS3 region
- DONAUREGIONEN area includes 45 NUTS3 regions + Ukraine regions




15th-16th July, 2009 1st Workshop, Senec 4


Outputs (1)

- Comprehensive list of strategic development plans of all NUTS3 regions in every General scheme sector (Natural conditions, Settlement structure and human resources, Transport and technical infrastructure, Economy) in unified structured form
- Maps outgoing from development documents

15th-16th July, 2009 1st Workshop, Senec 5

Outputs (2)

- Complete list of objectives, priorities and main development projects in every NUTS3 regions, specified within 4 General schemes (NC, SSHR, TTI, E)
- List of planned activities and their coincidence among individual NUTS3 regions grouped in Crossdanube regions

15th-16th July, 2009 1st Workshop, Senec 6

SOUTH EAST EUROPE
Transnational Cooperation Programme

EUROPEAN UNION

Main steps (1)

1. Identification of key stakeholders on national and regional levels
2. Identification and collection of relevant strategic development documents for all NUTS3 regions on:
 - EU level
 - National level
 - Regional (NUTS3) level
 - Local level – key municipalities

15th-16th July, 2009 1st Workshop, Senec 7

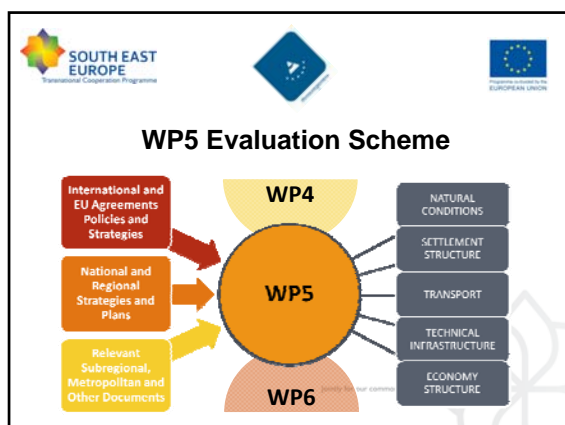
SOUTH EAST EUROPE
Transnational Cooperation Programme

EUROPEAN UNION

Main steps (2)

3. Identification of problems – SWOT analyses
4. Identification and brief descriptions of main objectives, priorities, activities and key projects in NUTS3 regions
5. Identification of coincidence of objectives, priorities and projects among individual strategic development documents on national and regional level (horizontal and vertical coordination of strategies)

15th-16th July, 2009 1st Workshop, Senec 8



SOUTH EAST EUROPE
Transnational Cooperation Programme

EUROPEAN UNION

Data collection

From strategic development documents will be specified:

- Key stakeholders
- Key problems
- Long-term and specific objectives
- Priorities, measures and activities
- Key projects – project pipeline

15th-16th July, 2009 1st Workshop, Senec 10

SOUTH EAST EUROPE
Transnational Cooperation Programme

EUROPEAN UNION

Maps

- One of the main tasks of this WP will be GIS development
- On the basis of GIS data will be elaborated maps for each NUTS3 region:
 - map of natural resources
 - map of spatial structure
 - map of transport infrastructure
 - map of technical infrastructure,
 - cartograms and cartodiagrams describing main social and economic features

15th-16th July, 2009 1st Workshop, Senec 11




SOUTH EAST EUROPE
Transnational Cooperation Programme

EUROPEAN UNION

DonauDatenKatalog (DDK)

- DDK will serve as a database for identification and description of key stakeholders, strategic development documents and key strategies
- Data obtained in this WP (key stakeholders, strategic documents, strategies) will be continuously completed in DDK database

15th-16th July, 2009 1st Workshop, Senec 12

Potential problems

Following problems we can face during this task:

- various type of strategic development documents in each country (sectoral and multiusectoral, national and regional)
- heterogenous structure, or different methodology in strategic development documents in individual countries, also at difference system levels
- absence of strategic development documents in some of NUTS3 regions

Jointly for our common future

15th-16th July, 2009 1st Workshop, Senec 13





Samples of development documents in Slovakia

EU level:

- ESPON, VISION Planet, ESDP, etc.

National level:

- National Strategic Reference Framework (NSRF), Conception of Spatial Development of Slovakia 2001, etc.

Regional level:

- Program of Economy and Social Development of County, Physical regional plan, etc.

Local level:

- Program of Economy and Social Development of Municipality, Physical plan of Municipality, etc.

Jointly for our common future

15th-16th July, 2009 1st Workshop, Senec 14





THANK YOU FOR YOUR ATTENTION

Jointly for our common future

15th-16th July, 2009 1st Workshop, Senec 15