








REPORT

**5th Workshop – of the DONAUREGIONEN+ project
2nd and 3rd June 2010
Bucharest, Romania
Ivan Cingel**




Jointly for our common future

Activities conducted so far by the 10%PP7 directly or just participating in them, are as follows:

9th-10th December, 2009 5th Workshop, Bucharest 2

Jointly for our common future








WP1 – project management and coordination

- participation in partnership development and planning (working meeting in spring 2009 in Vukovar, on October 26, 2009 in Novi Sad, in Osijek on November 20, 2009 and in Vukovar again on March 30, 2010)
- participation in all workshops organized until now
- organization, facilitation and reporting of Workshop no.3 in Osijek, December 9-10, 2009. (all documents of the W3 sent to the LP)

9th-10th December, 2009 5th Workshop, Bucharest 3

Jointly for our common future








WP2 – communication and dissemination

- more publicity to D+ was given during the W3 in Osijek where media-coverage was excellent and resulted in 1 article in local newspaper, 1 article in national paper, 1 article in national electronic media and 1 interview held
- as RDAOBC web-site is very visited in the region, RDAOBC continuously informs on new events in D+

9th-10th December, 2009 5th Workshop, Bucharest 4

Jointly for our common future








WP3 – project data collection and GIS development

- as ISPOBC produces spatial plans for the county, basic map of Osječko-baranjska county was sent to Ales Balazi in dwg.format; map was transferred to GIS format.
- representatives of the RDA as well as representatives of ISP and Institute for informatics had several meetings with GIS companies in the region, with aim to review options for purchase of GIS data

9th-10th December, 2009 5th Workshop, Bucharest 5

Jointly for our common future

- since there are several projects approved for EU funding to RDA and OBC which also include purchase of some GIS hardware, software, data and expertise, there were also other options considered in due to acquire GIS data from them, since there is no sufficient funding in D+ project for such purchase, except a little bit of expert analysis performance
- the most viable option turned out to be the purchase of GIS and sector analysis via other SEE project, Datourway, in which we expect tender results to be announced on June 4; therefore the OBC is in delay with WP3 and consequent WPs, but the probability of achieving project results is not in question

9th-10th December, 2009 5th Workshop, Bucharest 6

Jointly for our common future

WP4 – analysis completion

- ISP and RDA are in process of collecting data for all sectors/indicators set by the project
- we are combining options with other project approved in NUTS3 to acquire data through their funding and activities, trying to match them in the most optimal way
- as explained in WP3, the analysis completion depends on timing and results of other SEE project which has more exhaustive funding and other resources

9th-10th December, 2009

5th Workshop, Bucharest

Jointly for our common future

7

- further on, ISP and RDA are collecting strategic documents which are important for the County and needed for the implementation of WP 5

2nd – 3rd June, 2010

5th Workshop, Bucharest

Jointly for our common future

8

Thank you for your attention!

2nd – 3rd June, 2010

5th Workshop, Bucharest

Jointly for our common future

9